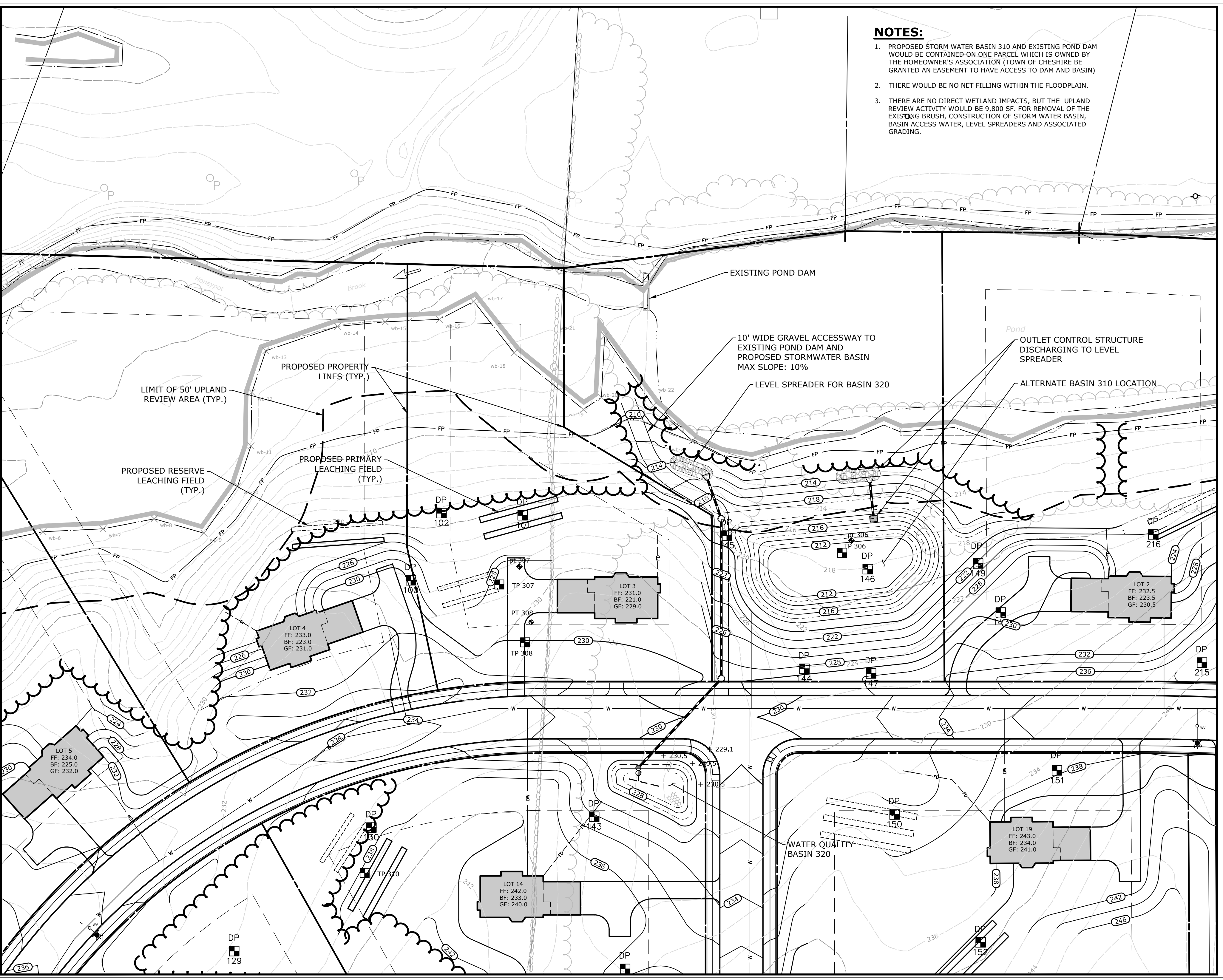
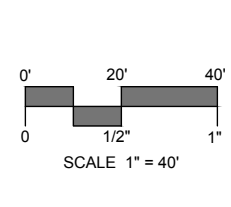



Drawing No. 4997-14-BA (REV) - SITE DEVELOPMENT - BROWNS POINT ROAD
 Project No. 4997-14-BA - On file date: Nov. 2020 November 12 - 12:00pm



- NOTES:**
1. PROPOSED STORM WATER BASIN 310 AND EXISTING POND DAM WOULD BE CONTAINED ON ONE PARCEL WHICH IS OWNED BY THE HOMEOWNER'S ASSOCIATION (TOWN OF CHESHIRE BE GRANTED AN EASEMENT TO HAVE ACCESS TO DAM AND BASIN)
 2. THERE WOULD BE NO NET FILLING WITHIN THE FLOODPLAIN.
 3. THERE ARE NO DIRECT WETLAND IMPACTS, BUT THE UPLAND REVIEW ACTIVITY WOULD BE 9,800 SF. FOR REMOVAL OF THE EXISTING BRUSH, CONSTRUCTION OF STORM WATER BASIN, BASIN ACCESS WATER, LEVEL SPREADERS AND ASSOCIATED GRADING.



REVISIONS

NO.	DATE	DESCRIPTION

MILONE & MACBROOM
 NOW PART OF **SLR**
 99 REARY DRIVE
 SUITE 100
 WESTPORT, CT 06480
 WWW.MMINC.COM

BASIN ALTERNATE LOCATION
ORCHARD VIEW SUBDIVISION
 WISE ROAD & ACADEMY ROAD
 CHESHIRE, CONNECTICUT

RJM	ACD	RJM
DESIGNED	DRAWN	CHECKED
SCALE: 1"=40'		
DATE: NOV. 10, 2020		
PROJECT NO: 4997-14		
BA		
SHEET NO:		

Copyright Milone & Macbroom, Inc. - 2020